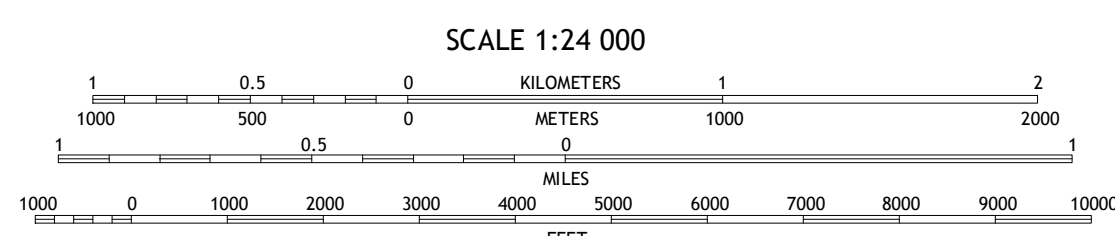
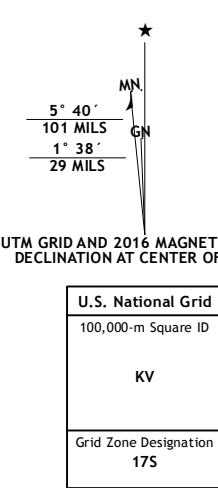


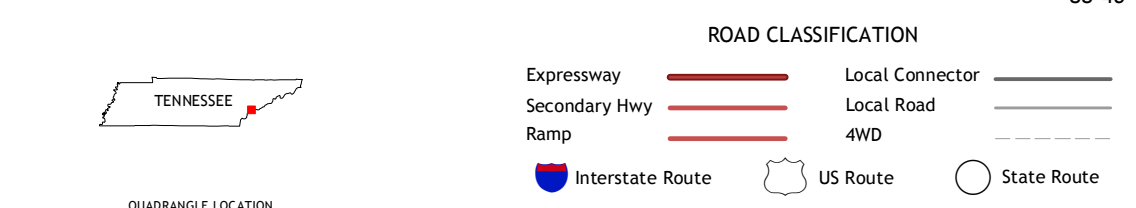
Produced by the United States Geological Survey North American Datum of 1983 (NAD83) World Geodetic System of 1984 (WGS84) Projection and 1000-meter grid: Universal Transverse Mercator, Zone 17S 10 000-foot ticks: Tennessee Coordinate System of 1983, North Carolina Coordinate System of 1983

This map is not a legal document. Boundaries may be generalized for this map scale. Private lands within government reservations may not be shown. Obtain permission before entering private lands.

Imagery: NAIP, May 2014 U.S. Census Bureau, 2015-2016 Names: GNIS, 2016 Hydrography: National Hydrography Dataset, 2014 Contours: National Elevation Dataset, 2008 Boundaries: Multiple sources; see metadata file 1972-2016 Wetlands: FWS National Wetlands Inventory 1977-2014



CONTOUR INTERVAL 40 FEET NORTH AMERICAN VERTICAL DATUM OF 1988 This map was produced to conform with the National Geospatial Program US Topo Product Standard, 2011. A metadata file associated with this product is draft version 0.6.19



ADJOINING QUADRANGLES table with 8 rows and 3 columns of numbers.

- 1 Blockhouse 2 Kinzel Springs 3 Wear Cove 4 Calderwood 5 Thunderhead Mountain 6 Tapoco 7 Fontana Dam 8 Tuskegee

